

APPENDIX

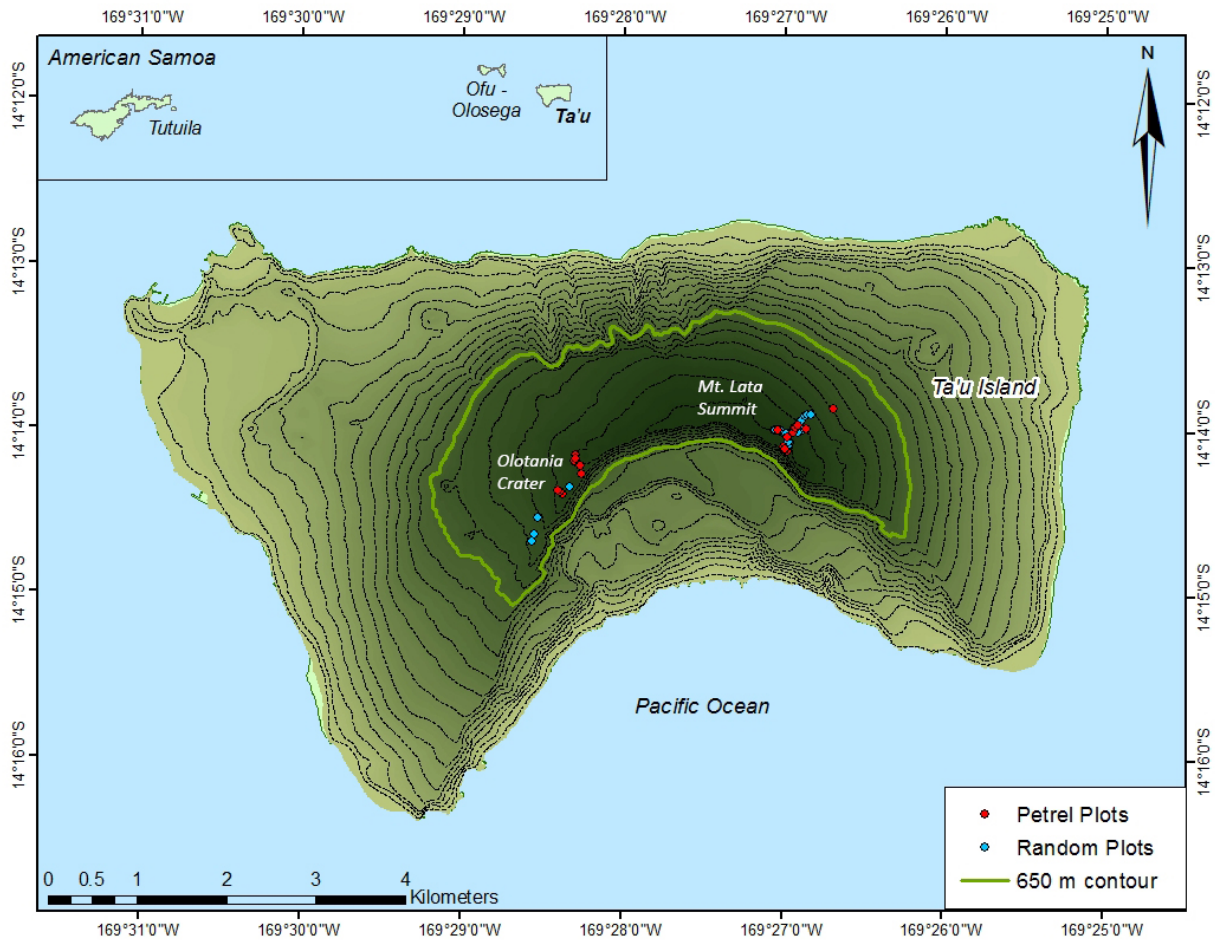


Fig. A1. Map of Ta'ū, American Samoa, showing the location of petrel burrow (red dots) and random habitat classification plots (blue dots). Also shown is the 650 m contour line (green) delineating montane rainforest habitat and black contour lines delineating every 50 m of elevation.

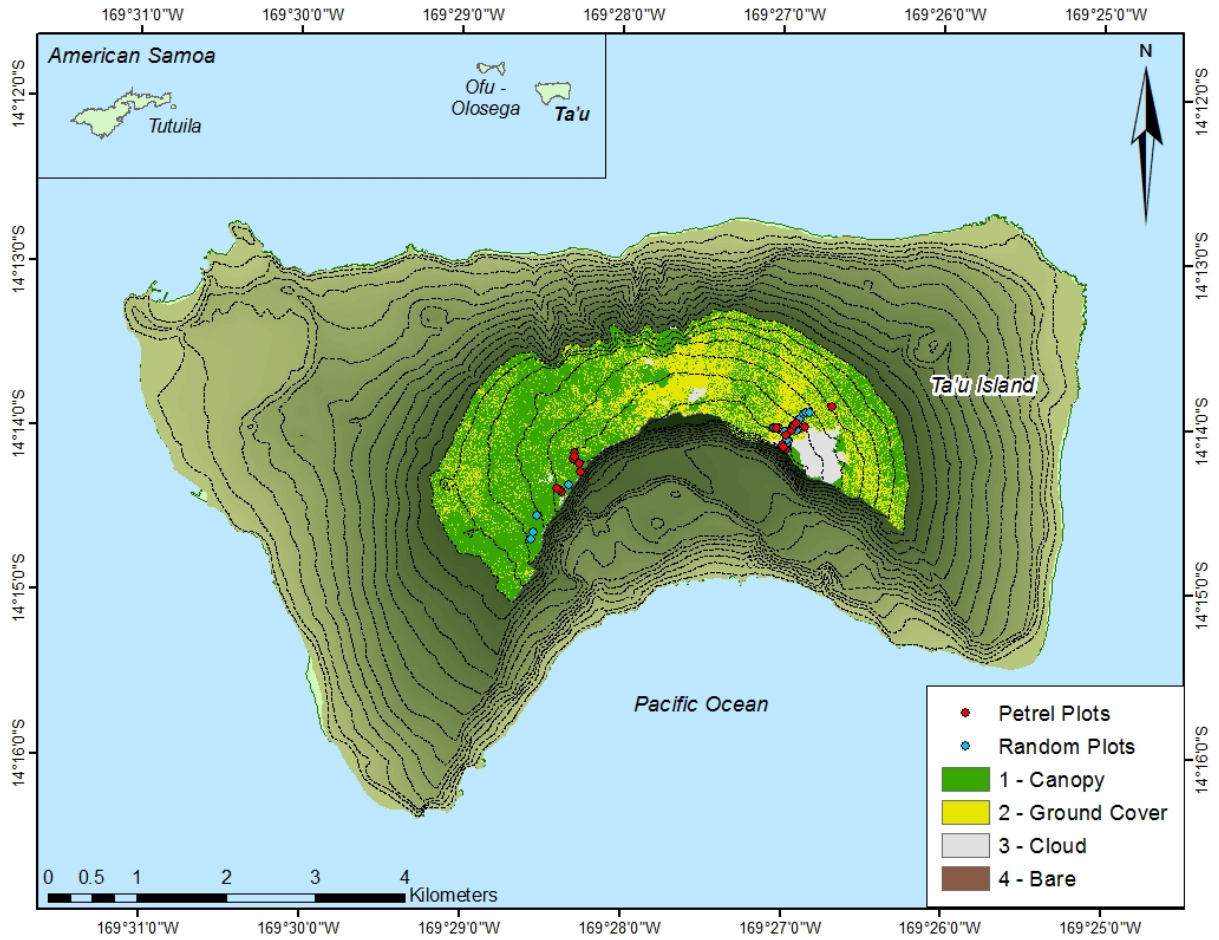


Fig. A2. Map of Ta'ū with the summit montane habitat classified by the presence of trees (bright green) or open ground cover (yellow). Also shown are the locations of habitat classification plots (both random and petrel burrow).

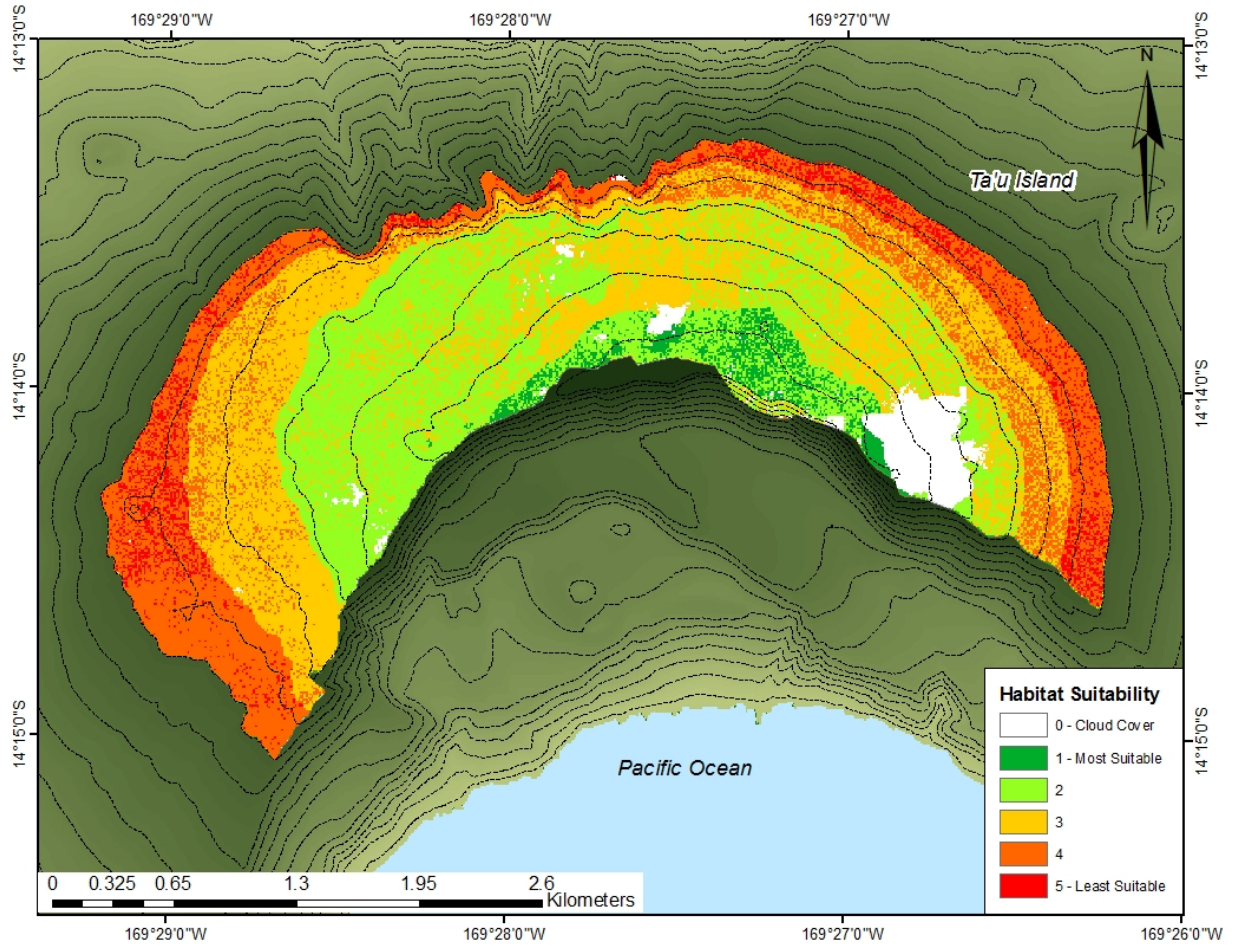


Fig. A3. Map of Ta'ū summit montane habitat classified by habitat suitability. The most suitable habitat (categories 1, 2) is presented in green, and the least suitable habitat (categories 4, 5) is presented in red.